





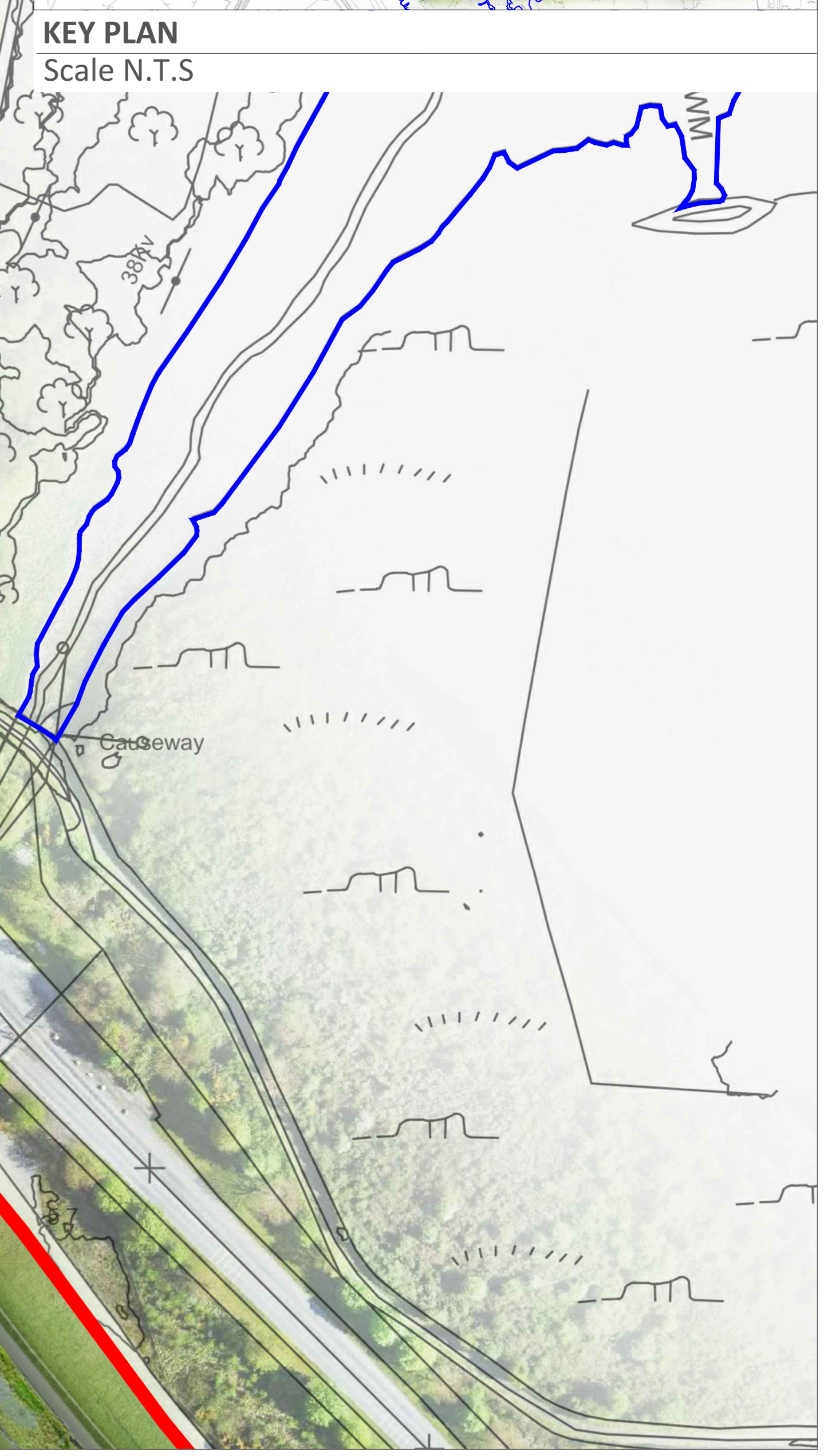




- LEGEND**
-  Application Red Boundary Line
  -  Application Blue Boundary Line
  -  Proposed landscape mounds for side slope restoration
  -  Proposed hedgerows and tree planting to dome
  -  Existing side slope vegetation
  -  14 Proposed levels
- 1 BRDA Stages 1 to 5 (permitted BRDA)
  - 2 BRDA Stages 6 to 10 (permitted BRDA)
  - 3 BRDA Stages 11 to 16 (proposed BRDA Raise)
  - 4 Existing Perimeter Interceptor Channel planted as wetland for surface water drainage
  - 5 Collection pond for surface water
  - 6 Attenuation pond for clarified surface water
  - 7 Spillways, constructed progressively in three sections
  - 8 Maintenance Access track
  - 9 Dome perimeter surface water channel
  - 10 Dome
  - 11 Woodland planting areas (part of existing planning permission)
  - 12 Borrow Pit Restoration Landscaping



Rev	Date	Drawn	Checked	Description

Copyright © All Rights Reserved  
 This drawing is the property of BSM and is not to be used, copied, reproduced or otherwise disseminated without the written consent of BSM.  
 BSM is not responsible for any errors or omissions in this drawing or any consequences arising therefrom.  
 No liability is accepted for any damage or loss arising from the use of this drawing.

Ordnance Survey Licensed Licence No. AR 888/2015  
 © Ordnance Survey Ireland/Department of Natural Heritage

Project No.	6368	<b>BSM</b>
Project	Aughinish Alumina BRDA Raise	
Sheet No.	354	Est. 1968
Sheet	4 of 6	
Scale	1:1000 @ A0	Date: 01/12/2021 Status: Planning Drawn: JVC Checked: JK Project:
Client	Planning	